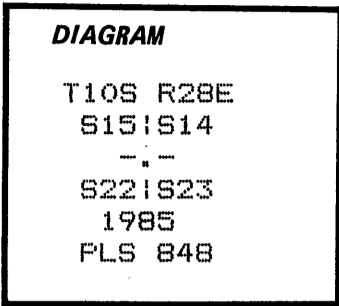


CERTIFIED RECORD OF LAND CORNER MONUMENTATION

INDEX No. N-17

History of original corner establishment:



Corner is originally established by Aron F. York, in 1879, under "General Land Office" Contract No. 335. Surveyor Generals Notes State: Set Stone 20x14x10 for cor to Secs. 14,15,22 & 23. Stone mound at Cor. In 1955, Martin Louther Found the original stone and set an iron pin as a perpetuation of the corner. This work is not on file in the Grant County Surveyors Office. The notes pertaining to this were obtained from Mr. Louther By Elmo Calkins of the U.S Forest Service.



Description of corner evidence found:

Found 20"x14"x10" stone with two notches visible, in rock crib. The stone is tipped over but looks like it is in its original position. There is a 5/8" iron pin driven alongside the stone. There are no accessories originally established. We have found that whom-ever constructed the original fencing in this area was aware of the original corners and strived to preserve & protect the monuments. Martin Louther found this stone in or around 1955, and indicates that it was pointed out to him by Jack Vaughn as being the corner. Louthers unrecorded notes state that he set an iron pin and tagged trees. Trees tagged by Gordon Avery, in 1953 are also found. Accepted the marked stone as the Sec. Cor. Position. Description of monument and accessories established to perpetuate the original location of this corner:

Set 2-1/2"x30" aluminum pipe with 3-1/2" aluminum cap, stamped as shown on the **DIAGRAM**, SET 18" in the ground, set the original stone South alongside and placed a ring of stone around the pipe. From Which:  
A Fir 10" dia., Bears N30°W., 37.6 ft., scribed: T10S R28E S15 BT  
A Pine 6" dia., Bears N52°E., 32.1 ft., scribed: S14 BT  
A Fir 12" dia., Bears S27°E., 37.3 ft., scribed: T10S R28E S23 BT  
Set 5/8" iron pin with plastic cap stamped "SURVEY MARKER PLS 848" and a steel fence post with BT & warning signs alongside, Bears S45°W., 10.0 ft. Measurements to accessories taken with a metal tape and magnetic compass, with Declination set off 20 deg. East. Nailed a brass washer stamped PLS 848 on blaze above BT scribe, Bearing Tree Sign above blaze, and warning sign on back of each tree. Painted a 6" red band at breast ht. around each tree.



This work is performed by:  
Douglas M. Ferguson PLS 848  
Mt. Vernon Oregon.  
On: July 25, 1985  
Refer to Map of Survey No. 920

Office of.....*Surveyor*..... County of.....*Grant*.....  
State of.....*Oregon*..... I hereby certify that the within instrument was filed in this office  
for record on the.....*20* day of.....*June*....., 19.....*86*  
*Robert D. Smith* by.....  
(COUNTY OFFICIAL) (DEPUTY)